

A BYLAW OF THE CITY OF
LLOYDMINSTER IN THE PROVINCES
OF SASKATCHEWAN AND ALBERTA TO
APPROVE AN AREA STRUCTURE PLAN
FOR COLONIAL PARK

WHEREAS pursuant to the provisions of the *Lloydminster Charter* **AND** *Part 17 of the Municipal Government Act*, Council of the City of Lloydminster may pass a bylaw approving an area structure plan to provide a framework for subsequent subdivision and development of an area of land.

NOW THEREFORE, be it resolved that the Council of the City of Lloydminster enacts as follows:

1. This Bylaw may be cited as "The Colonial Park Area Structure Plan Bylaw".
2. The Colonial Park Area Structure Plan, attached as Schedule "A" is hereby adopted.

This bylaw shall come into force and effect upon the final passing thereof.

INTRODUCED AND READ a first time this 27th day of January, 2014, A.D.

READ a second time this 24th day of February, 2014, A.D.

READ a third time this 24th day of February, 2014, A.D.





AREA STRUCTURE PLAN



Prepared for: City of Lloydminster
Presented by: Select Engineering Consultants Ltd.
Date: January 13, 2014
RPT1-64-09003-8.1-ColonialParkASP-131213



Disclaimer

The attached Report has been prepared by Select Engineering Consultants Ltd. on behalf of the Client in accordance with the agreement between Select Engineering Consultants Ltd. and Client for the services described in the Report (the "Agreement"), and is subject to the budgetary, time and other constraints and limitations set forth in the Agreement.

The information and data contained in the Report, including without limitation the results of any inspections, sampling, testing and analyses and any conclusions or recommendations of Select Engineering Consultants Ltd. (the "Information"), represent Select Engineering Consultants Ltd.'s professional judgment in light of the knowledge and information available to it at the time of preparation of the Report. Select Engineering Consultants Ltd. has not updated the Report since the date that the Report was prepared. Further, Select Engineering Consultants Ltd. has relied upon the accuracy of the information provided to Select Engineering Consultants Ltd. by Client in order to prepare the Report and Select Engineering Consultants Ltd. has not independently verified the accuracy of such information, nor was it required to do so. Thus, Select Engineering Consultants Ltd. shall not be responsible for any events or circumstances that may have occurred since the date on which the Report was prepared which may affect the information contained therein, or for any inaccuracies contained in information that was provided to Select Engineering Consultants Ltd. by Client.

Select Engineering Consultants Ltd. makes no guarantees or warranties whatsoever, whether express or implied, with respect to the Report, the Information or any part thereof and Select Engineering Consultants Ltd. shall not, by the act of preparing or issuing the Report and the Information, be deemed to have represented that the Report or the Information is accurate, exhaustive, complete or applicable to any specific use.

Except as required by law, the Report and the Information are to be treated as confidential and, unless otherwise agreed to by Select Engineering Consultants Ltd. and Client, may be used and relied upon only by Client and its officers and employees, subject to the foregoing limitations. Select Engineering Consultants Ltd. accepts no responsibility, and denies any liability whatsoever, to parties other than Client who may obtain access to the Report or the Information for any injury, loss or damage suffered by such parties arising from their use of, reliance upon, or decisions or actions based on the Report or any of the Information unless those parties, prior to using or relying on the Report or the Information, have obtained the express written consent of Select Engineering Consultants Ltd. and Client to use and rely on the Report and the Information, and signed an Authorized User Agreement in a form provided or agreed to by Select Engineering Consultants Ltd.

This Disclaimer is attached to and forms part of the Report.

© 2013 SELECT ENGINEERING CONSULTANTS LIMITED. ALL RIGHTS RESERVED

THIS DOCUMENT IS PROTECTED BY COPYRIGHT LAW AND MAY NOT BE REPRODUCED IN ANY MANNER, OR FOR ANY PURPOSE, EXCEPT BY WRITTEN PERMISSION OF SELECT ENGINEERING CONSULTANTS LIMITED.



Table of Contents

Table of Contents		i
1.0	Introduction	1
1.1	Vision	1
1.2	Purpose	1
1.3	Location	2
1.4	Land Ownership	2
1.5	Stakeholder Consultation	2
2.0	Site Context and Development Considerations	3
2.1	Existing Land Uses	3
2.2	Adjacent Land Uses	3
2.2.1	Larsen Grove	3
2.2.2	Wigfield Industrial	3
2.2.3	Rural Municipality of Wilton No. 472	3
2.2.4	Wallacefield	3
2.2.5	Steele Heights	4
2.3	Existing Site Features	4
3.0	Development Objectives and Principles	5
3.1	Land Use Concept	5
3.2	Residential	5
3.3	Commercial	5
3.4	Institutional	5
3.5	Parks and Open Space	6
3.6	Circulation	6
4.0	Infrastructure, Servicing and Staging	7
5.0	Land Use Statistics	8

List of Tables

Table 1: Land Use Statistics	8
Table 2: Student Generations	9



List of Appendices

Appendix A: Area Structure Plan Figures..... 10

Figure 1: Location

Figure 2: Land Use Concept

Figure 3: Water Servicing Concept

Figure 4: Sanitary Servicing Concept

Figure 5: Stormwater Servicing Concept

Figure 6: Staging Concept



1.0 Introduction

1.1 Vision

This Area Structure Plan (ASP) identifies a vibrant and sustainable community in southeast Lloydminster where people can live, learn, work, and play. Colonial Park will be considered a community that is walkable and connected with interesting destinations, attractive pedestrian routes and appealing streetscapes. Colonial Park will carefully integrate the natural and built environment with centres of activity and a variety of facilities and functions.

1.2 Purpose

An ASP typically establishes a broad "Master Plan" for undeveloped lands which consist of a number of neighbourhoods or a large undeveloped area encompassing numerous quarter sections. In the future, a neighbourhood that is partially constructed and clearly defined like Colonial Park may not require an ASP. The City may allow the applicant to proceed directly to the Outline Plan document. An ASP document is included in the Colonial Park Development Plan to illustrate this initial phase of planning that may be required for some future developments within the City of Lloydminster.

The purpose of an ASP is to provide a statutory planning framework for land use and density, sequence of development, general location of major transportation routes and public utilities and servicing. An ASP is intended to establish and identify development objectives and land uses for the future development of land.

Over half of Colonial Park is already developed and a more detailed Outline Plan is part of the Development Plan. The ASP is established to outline how development in the remaining area of Colonial Park will be seamlessly integrated with the existing development and the surrounding neighbourhoods. The ASP provides a Concept Plan that encompasses the entire neighbourhood. Details of development within the eastern portion of Colonial Park are provided in the Colonial Park Outline Plan.

The ASP area consists of approximately 212 ha (524 ac) of land located immediately east of 50 Avenue (Highway 17) and south of 36 Street.

The ASP also provides a framework for a concurrent more detailed Outline Plan submitted as part of the complete Colonial Park Development Plan package to the City of Lloydminster.

1.3 Location

The City boundary of Lloydminster, adjacent to the Rural Municipality of Wilton No. 472, forms the south eastern boundary of Colonial Park. The balance of the neighbourhood is bounded by 36 Street to the north, 50 Avenue (Highway 17) to the west, 25 Street to the south and 40 Avenue to the east. The undeveloped portions of land within the neighbourhood are located to the east of 45 Avenue. Colonial Park is located in the Saskatchewan side of the City of Lloydminster. (See Figure 1)

1.4 Land Ownership

The developed western area is held under multiple certificates of title and the majority of the eastern portion of Colonial Park is owned by the City of Lloydminster, approximately 61.7 hectares (152.5 acres). Approximately 12.6 hectares (31.1 acres) of the eastern portion of Colonial Park is held by High Lake Developments Ltd.

Two utility providers currently have active lines within the area.

An ATCO Gas Right of Way, (Plan 82B 10494) runs adjacent to the east and south boundaries within Colonial Park.

A SaskTel (Plan 87B 16315) Right-of-Way also exists within the road right of way of 40 Avenue.

1.5 Stakeholder Consultation

As part of the preparation of the Colonial Park Development Plan, a Stakeholder Consultation and Public Information process has been implemented.

A public meeting was held on October 12, 2013, to inform the public of the preparation of the ASP to provide opportunity for community involvement and feedback.

Notification to the public meeting was advertised in the "Meridian Booster" and "The Source" newspapers. The advertisement ran for two consecutive weeks prior to the meeting date, inviting any and all interested residents of Lloydminster to attend. Public agencies were also individually notified of the public meeting and the opportunity to provide feedback.



2.0 Site Context and Development Considerations

2.1 Existing Land Uses

Existing residential, commercial and park areas are developed in the west area. The existing Lake J (Jaycee Lake) facility and its associated drainage channels north to 36 Street and east to 40 Avenue are the most prominent site features within the eastern portion of Colonial Park. It is retained and expanded in the ASP and referred to as Jaycee Lake.

2.2 Adjacent Land Uses

2.2.1 Larsen Grove

The neighbourhood of Larsen Grove exists north of Colonial Park. Larsen Grove consists of residential and institutional land uses adjacent to 36 Street, transitioning to industrial business and commercial lands. The land located directly north of the undeveloped portion of Colonial Park is currently designated as Residential Reserve land.

2.2.2 Wigfield Industrial

Wigfield Industrial abuts the north and eastern boundary and is partially developed and planned for a mix of industrial and commercial land uses.

2.2.3 Rural Municipality of Wilton No. 472

East of Colonial Park and the City boundary is the Rural Municipality of Wilton No. 472. The City boundary runs north along the east side of 40 Avenue and turns east along the southern boundary of Wigfield Industrial.

2.2.4 Wallacefield

The community of Wallacefield is partially developed to the south of the Plan area. Existing residential and commercial land uses in Wallacefield are consistent with the developed portions of Colonial Park. The land located directly south of the undeveloped portion of Colonial Park is currently undeveloped and used for agricultural purposes, future designation is likely to be residential. This undeveloped area can also offer the potential to incorporate and enhance the pedestrian linkages proposed within Colonial Park.

2.2.5 Steele Heights

The community of Steele Heights is fully developed and located to the west of the Plan area consisting of mainly residential development with vehicle commercial lands located along 50 Avenue (Highway 17). The Steele Heights community offers the most established pedestrian linkages connecting to the existing development within Colonial Park.

2.3 Existing Site Features

Colonial Park is fairly flat and varies about 5 meters across the site. A slight ridge exists in the south central Plan area with a maximum elevation of approximately 649 meters. A few smaller tree stands are scattered in the Plan area.



Mayor
City Clerk

3.0 Development Objectives and Principles

3.1 Land Use Concept

Colonial Park already contains a mix of residential housing, neighbourhood commercial, an expansive central school park area and a major stormwater management amenity called Jaycee Lake. The future land uses proposed for the eastern portion of Colonial Park builds on this existing infrastructure and links it all with an extensive greenway/park system. The proposed greenways and associated park areas within the eastern portion of Colonial Park define a series of exclusive development modules and provide a major pedestrian amenity within and beyond the proposed community. The eastern portion of Colonial Park is primarily designated for Low Density housing. Land Use Statistics are provided in Section 5.

3.2 Residential

Colonial Park provides for a range of Low and Medium Density Residential modules interspersed with stormwater facilities, greenways and park space. The type of housing in this neighbourhood establishes sufficient overall residential densities to support the provision of educational and recreational facilities in the neighbourhood. The majority of Colonial Park is designated for Low Density Residential development.

Medium Density Residential sites are generally located adjacent to commercial nodes, park space or arterial roads.


3.3 Commercial

The existing commercial strip east of 50 Avenue (Highway 17) between 25 Street and 36 Street is located in Colonial Park. There is no immediate plan to include commercial in the eastern portion of Colonial Park. However, there are potential commercial zoning opportunities identified in the proposed Medium Density parcels. These parcels are located at the two entrances off 40 Avenue which will provide access along major collectors and among multi-family developments. Such commercial opportunities will be considered at a later date.

3.4 Institutional

Winston Churchill Elementary School and Father Gorman Elementary School serve the existing and future residents of Colonial Park. Both school sites are accessible from collector roads designed to be safe and convenient for modes of active transportation (e.g. walking, cycling), automobile and transit.

There is no future school site planned in the remaining lands of Colonial Park.



3.5 Parks and Open Space

Jaycee Park and Jaycee Lake provide major amenity infrastructure for existing and future residents of Colonial Park. These facilities are accessible from collector roads and access is designed to be safe and convenient by pedestrian, bicycle, automobile or public transit.

The developed portion of the community includes four (4) parks and two (2) schools. In addition to these school/neighbourhood park facilities, there is a possibility of including a number of dispersed park sites throughout the eastern portion of Colonial Park to provide open space in close proximity to residential areas. The street and walkway system would link these park nodes with adjacent residential areas and other amenities.

The provision of these parks are intended to enhance the quality of life for residents by bringing additional, more accessible green space into the community. The exact location of the dispersed parks and walkway system will be determined through the preparation of the Outline Plan.

3.6 Circulation

Colonial Park is well served by a number of proposed arterial and collector roadways as shown in Figure 2. There is planned access into the neighbourhood available from 50 Avenue (Highway 17), 36 Street, 25 Street and 40 Avenue, creating several options available for movement to and from the plan area.

A sound, safe and efficient hierarchy of transportation systems is planned to support pedestrian, bicycle, public transit and automobile transportation options for residents and businesses moving to, from and within Colonial Park.

4.0 Infrastructure, Servicing and Staging

Water servicing will be designed and constructed using conventional methods for providing peak hour flows and fire flows for Low and Medium Density Residential, schools, urban services and commercial. Water looping will be provided in accordance with the requirements of the City of Lloydminster Municipal Development Standards. The provision of water, sanitary and stormwater management servicing for Colonial Park is generally illustrated on Figures 3 – 5.

Details of infrastructure, servicing and staging are generally defined in the Colonial Park Outline Plan. As a part of the complete Colonial Park Development Plan and in support of the ASP the following supporting documentation includes an:

- Outline Plan;
- Engineering Design Brief;
- Geotechnical Report;
- Environmental Site Assessment;
- Biological Resource Inventory Assessment; and
- Archaeological & Historical Assessment.

Services will be extended into the eastern portion of Colonial Park in a logical and economical manner, with the staging of development, as illustrated on Figure 6.



5.0 Land Use Statistics

Table 1: Land Use Statistics

Land Uses	Ha	%GDA	Units	%Units	Pop.	%Pop.
GROSS AREA	212.36					
Road Widening	3.18					
GROSS DEVELOPABLE AREA	209.18	100%				
Other Land Uses						
Commercial	7.42	3.5%				
Municipal Reserve ¹	28.33	13.5%				
Institutional (School)	5.10	2.4%				
Park/Open Space	23.23	11.1%				
Municipal Utility Parcel / Stormwater Management Facility	8.94	4.3%				
Circulation	41.84	20.0%				
Total Other Land Uses	86.53	41.3%				
Residential Land Uses						
Low Density	111.92	53.5%	1,902	81.6%	5,706	80.6%
Medium Density	10.73	5.1%	429	18.4%	1,373	19.4%
Total Residential Land Uses	122.65	58.6%	2,331	100.0%	7,079	100.0%

¹ Lands above the High Water Level within Stormwater Management Facilities will be credited as Municipal Reserve (MR). Final amounts of MR will be established at the subdivision stage.

Table 2: Student Generations

School	Elementary	Junior High	Senior High	Totals
Public	418	209	209	837
Catholic	209	105	105	418
Total	628	314	314	1,255

School	Elementary	Junior High	Senior High
Public	2 students per gross developable hectare	1 students per gross developable hectare	1 students per gross developable hectare
Catholic	1 students per gross developable hectare	0.5 students per gross developable hectare	0.5 students per gross developable hectare

Source: Typical Public and Catholic School Board demographic generator.

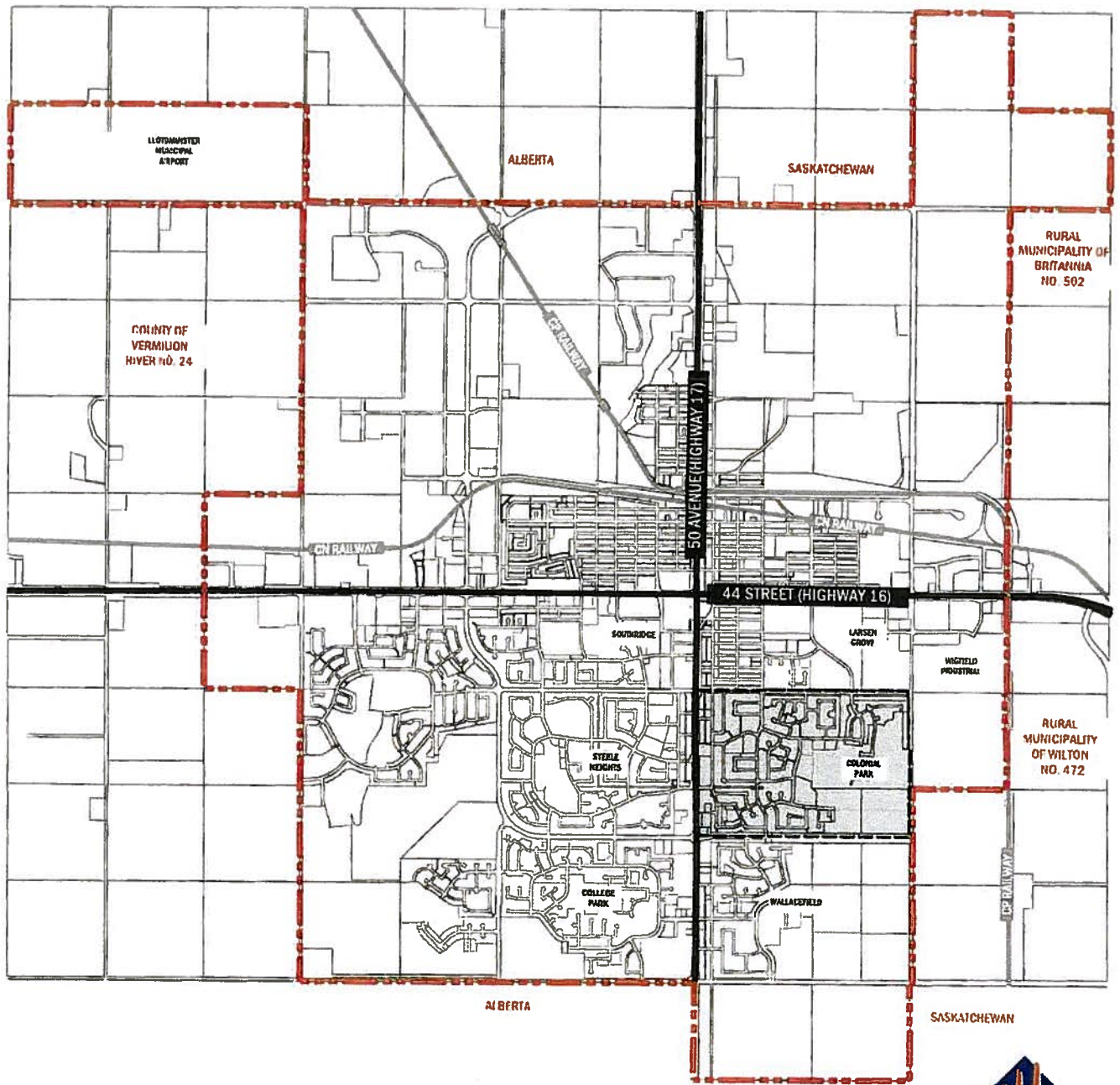


APPENDIX A

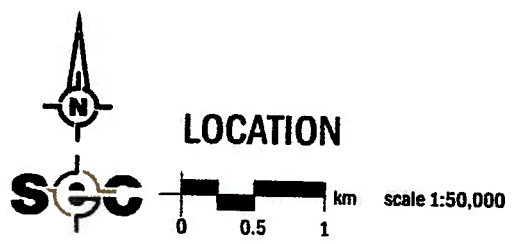
Area Structure Plan Figures

- Figure 1: Location
- Figure 2: Land Use Concept
- Figure 3: Water Servicing Concept
- Figure 4: Sanitary Servicing Concept
- Figure 5: Stormwater Servicing Concept
- Figure 6: Staging Concept






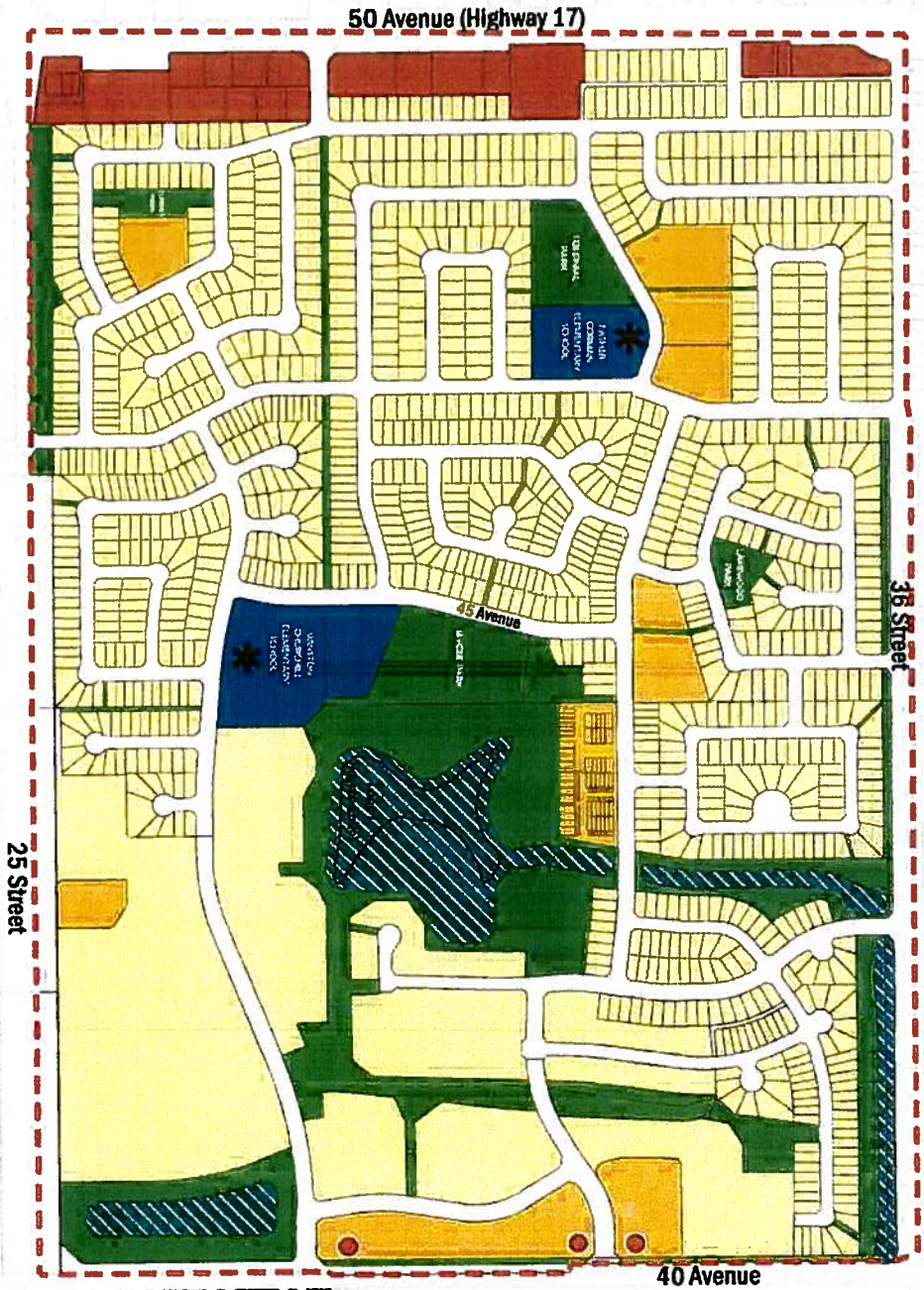
LLOYDMINSTER
Canada's Border City



- LEGEND**
- ASP AREA
 - CITY BOUNDARY
 - HIGHWAY
 - RAILROAD

COLONIAL PARK
CITY OF LLOYDMINSTER





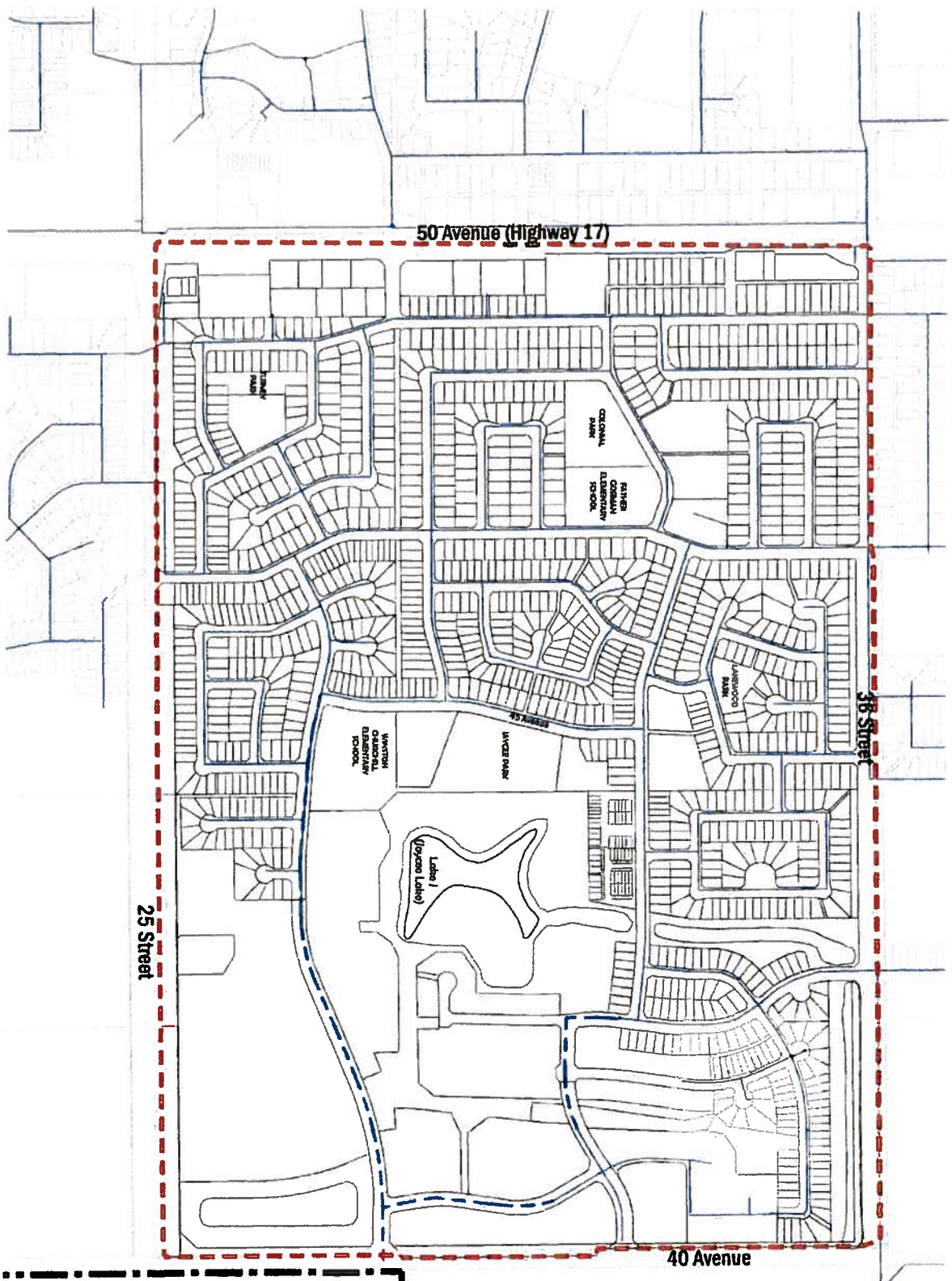
LAND USE CONCEPT

scale 1:10,000

- LEGEND**
- ASP BOUNDARY
 - Low Density Residential
 - Medium Density Residential
 - Commercial
 - Colonial Park
City of Lloydminster
 - Institutional
 - Park/Open Space
 - Stormwater Management Facility
 - School
 - Potential Neighbourhood Commercial



LLOYDMINSTER
Canada's border City



scale 1:10,000

WATER SERVICING CONCEPT

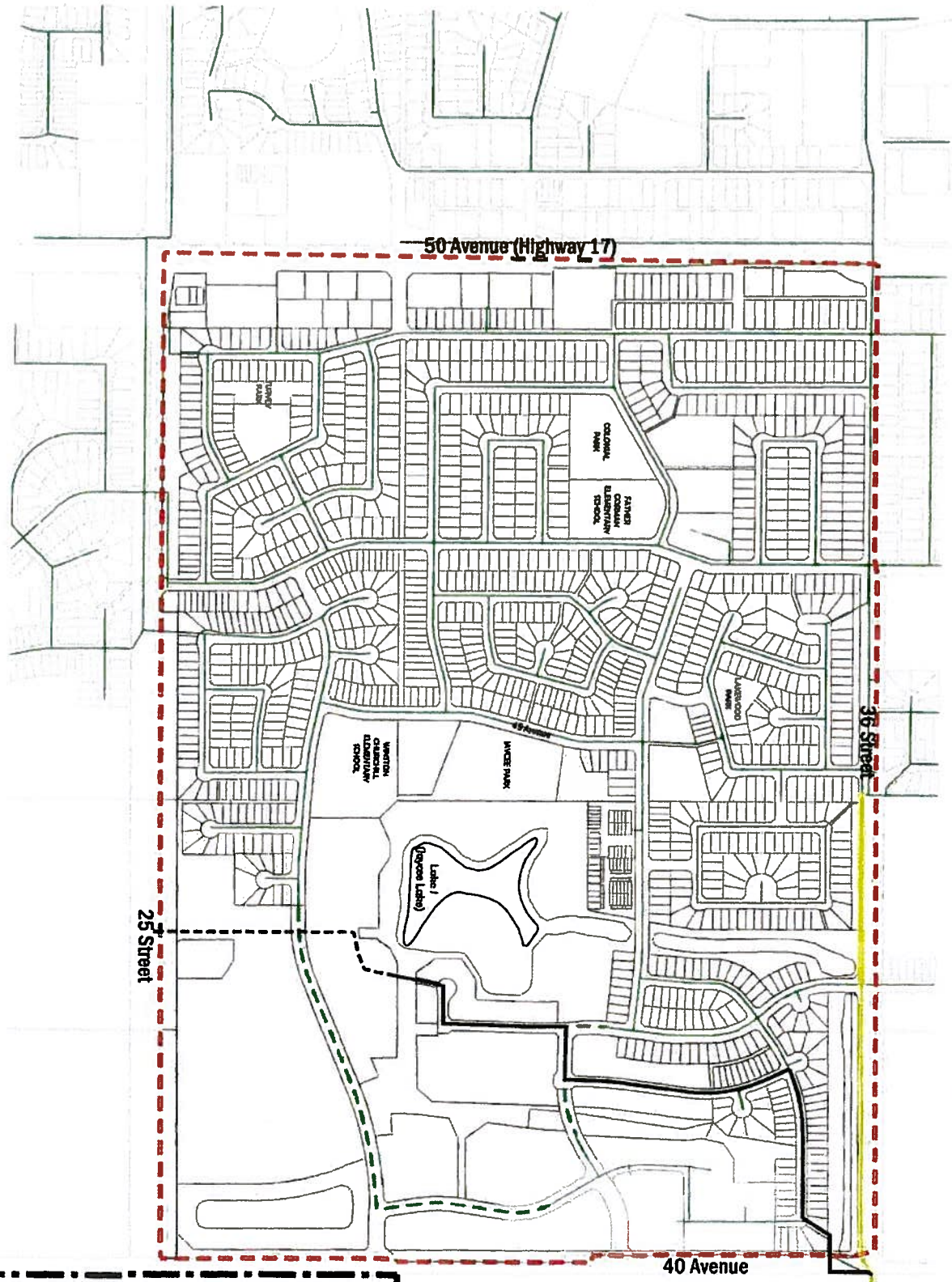
- LEGEND**
- - - ASP BOUNDARY
 - - - PROPOSED WATER MAIN
 - EXISTING WATER MAIN

COLONIAL PARK
CITY OF LLOYDMINSTER



CITY BOUNDARY

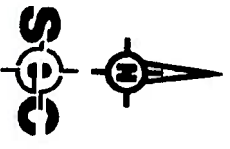
LLOYDMINSTER
Canada's Border City



LEGEND

- ASP BOUNDARY
- PROPOSED SANITARY
- EXISTING SANITARY
- SANITARY TRUNK TO BE UPSIZED
- PROPOSED SOUTH TRUNK SEWER
- EXISTING SOUTH TRUNK SEWER

SANITARY SERVICING CONCEPT

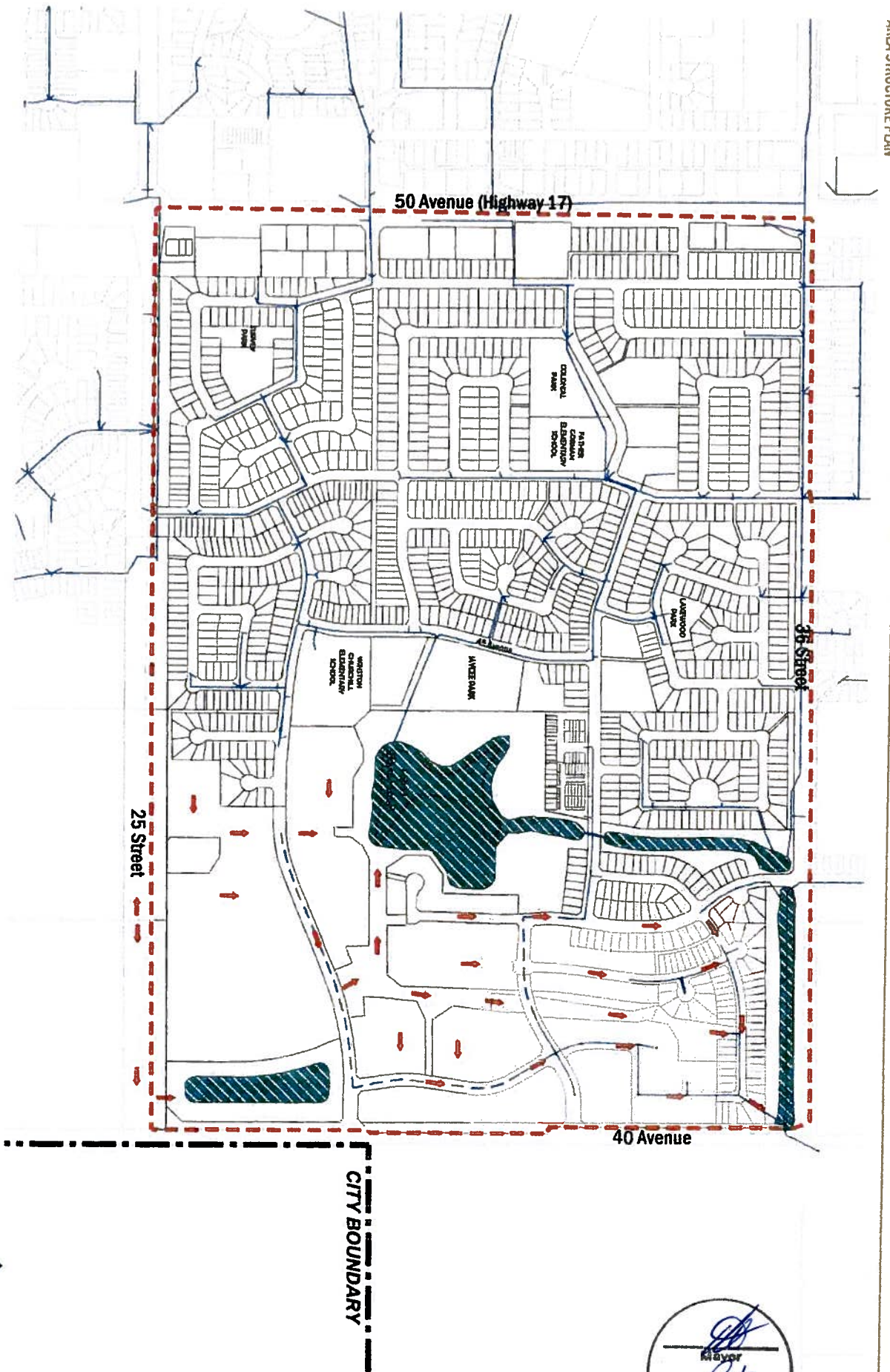


COLONIAL PARK
CITY OF LLOYDMINSTER

CITY BOUNDARY



LLOYDMINSTER
Canada's Border City



ASP BOUNDARY

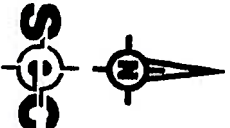
PROPOSED STORMWATER SERVICING

EXISTING STORMWATER SERVICING

OVERLAND DRAINAGE

STORMWATER MANAGEMENT FACILITY

STORMWATER SERVICING CONCEPT



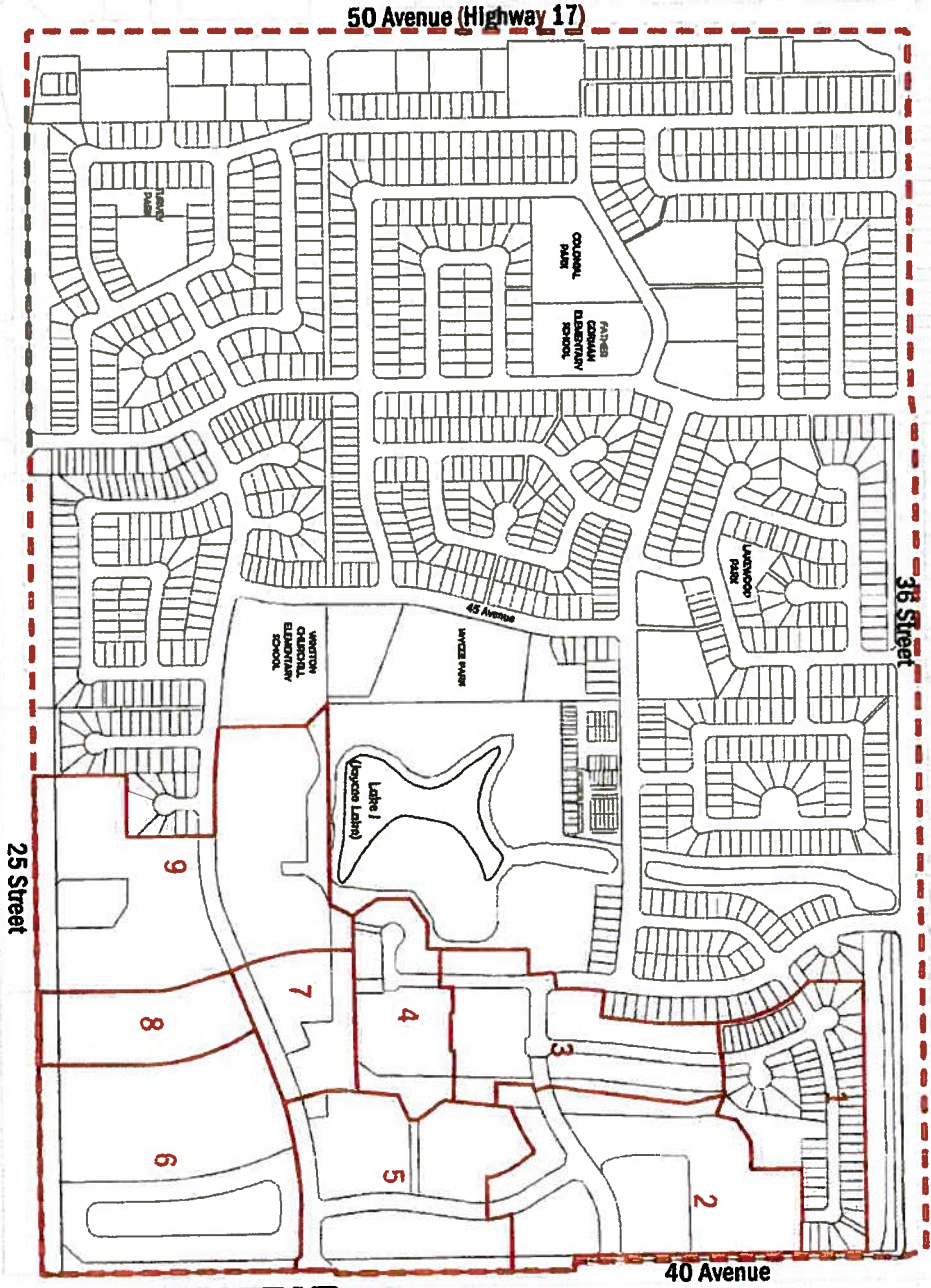
scale 1:10,000

COLONIAL PARK
CITY OF LLOYDMINSTER

CITY BOUNDARY




[Signature]
Mayor
[Signature]
City Clerk



LEGEND

- ASP BOUNDARY
- STAGING BOUNDARY



STAGING CONCEPT



COLONIAL PARK
CITY OF LLOYDMINSTER

CITY BOUNDARY

LLOYDMINSTER
Creating a Better City

